



 **GPS Map Camera**


Cuttack, Odisha, India

FVH7+4HQ, Mission Rd, Biju Patnaik Colony, Cuttack, Odisha 753008, India


Lat 20.477666°

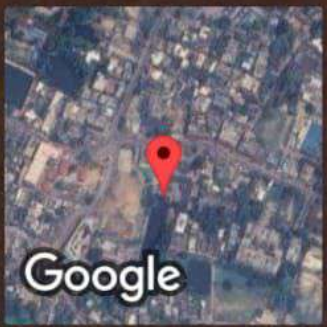
Long 85.864248°

21/09/24 04:12 PM GMT +05:30





 **GPS Map Camera**



Cuttack, Odisha, India

FVH7+2HR, Biju Patnaik Colony, Cuttack, Odisha 753001, India

Lat 20.477622°

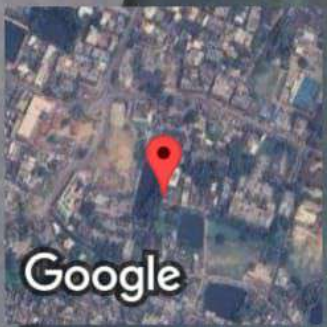
Long 85.864012°

21/09/24 04:22 PM GMT +05:30


Google




 **GPS Map Camera**

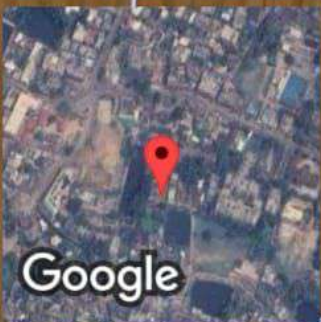


Cuttack, Odisha, India
FVG7+PM5, Biju Patnaik Colony, Cuttack, Odisha 753001, India
Lat 20.476968°
Long 85.864108°
21/09/24 04:06 PM GMT +05:30



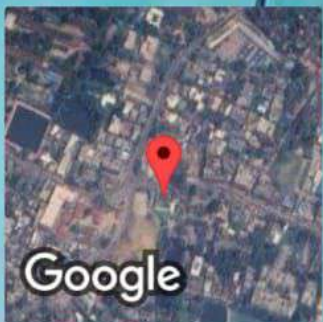
 **GPS Map Camera**

Cuttack, Odisha, India
FVG7+PM5, Biju Patnaik Colony, Cuttack, Odisha 753001, India
Lat 20.47693°
Long 85.864285°
21/09/24 04:04 PM GMT +05:30





 **GPS Map Camera**



Cuttack, Odisha, India
FVH7+7FH, Biju Patnaik Colony, Cuttack, Odisha 753008, India
Lat 20.478221°
Long 85.863778°
21/09/24 04:17 PM GMT +05:30



 **GPS Map Camera**

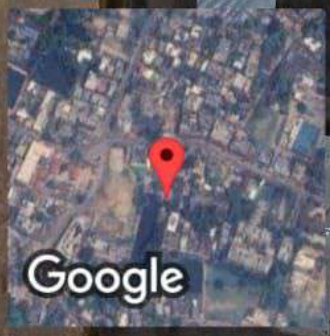
Cuttack, Odisha, India

FVH7+2HR, Biju Patnaik Colony, Cuttack, Odisha 753001, India

Lat 20.477567°

Long 85.864168°

21/09/24 04:11 PM GMT +05:30



Google