



 **GPS Map Camera**

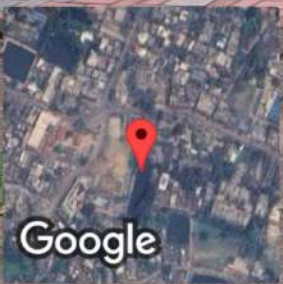
Cuttack, Odisha, India

FVH7+2HR, Biju Patnaik Colony, Cuttack, Odisha 753001, India

Lat 20.4774°

Long 85.863889°

24/09/24 09:11 AM GMT +05:30





 **GPS Map Camera**

Cuttack, Odisha, India

FVH7+2HR, Biju Patnaik Colony, Cuttack, Odisha 753001, India

Lat 20.477402°

Long 85.863896°

24/09/24 09:11 AM GMT +05:30





 **GPS Map Camera**

Cuttack, Odisha, India

FVH7+2HR, Biju Patnaik Colony, Cuttack, Odisha 753001, India

Lat 20.477293°


Long 85.864225°

24/09/24 09:13 AM GMT +05:30



Google



 **GPS Map Camera**

Cuttack, Odisha, India

FVH7+2HR, Biju Patnaik Colony, Cuttack, Odisha 753001, India

Lat 20.47734°

Long 85.864148°

24/09/24 09:12 AM GMT +05:30





 **GPS Map Camera**

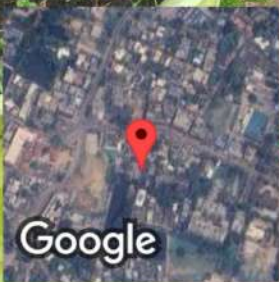
Cuttack, Odisha, India

FVH7+3RP, Mission Rd, Biju Patnaik Colony, Cuttack, Odisha 753001, India

Lat 20.477666°

Long 85.864274°

24/09/24 09:19 AM GMT +05:30

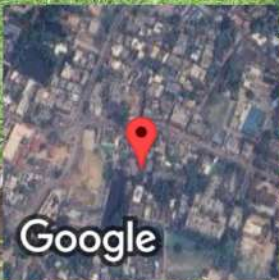


Google



 **GPS Map Camera**

Cuttack, Odisha, India  
FVH7+3RP, Mission Rd, Biju Patnaik Colony, Cuttack, Odisha 753001, India  
Lat 20.477624°  
Long 85.864327°  
24/09/24 09:31 AM GMT +05:30




Google



 **GPS Map Camera**



**Cuttack, Odisha, India**  
**332, Biju Patnaik Colony, Cuttack, Odisha 753001, India**  
**Lat 20.476673°**  
**Long 85.865249°**  
**24/09/24 11:17 AM GMT +05:30**



ଶୈଳବାଳା ଅନୁସୂଚିତ  
ଗୀତି ଓ ଜନଗୀତି ଛାତ୍ରୀ ନିବାସ  
SHAILABALA  
& ST HOSTEL

 **GPS Map Camera**

Cuttack, Odisha, India  
1, Biju Patnaik Colony, Cuttack, Odisha 753009, India  
Lat 20.476407°  
Long 85.862839°  
24/09/24 11:30 AM GMT +05:30









PROPERTY  
COUNTER

NOTICE

511



 **GPS Map Camera**



**Cuttack, Odisha, India**  
FVG7+PM5, Biju Patnaik Colony, Cuttack, Odisha 753001, India  
Lat 20.476943°  
Long 85.864203°  
24/09/24 11:19 AM GMT +05:30

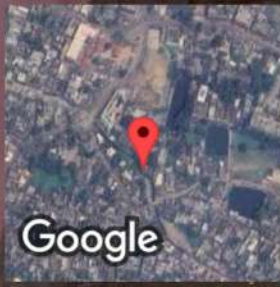
Google



**MADHUSUDAN NEW HOSTEL  
SHAILABALA WOMEN'S AUTONOMOUS COLLEGE  
HOSTEL RULES**

1. The Entry of any person (as authorized by the Principal) Superintendent in to the Hostel.
2. The Stripping of Paper, Periodicals and so on of Papers and Periodicals authorized by the Superintendent in to the Hostel Common Room.
3. Singing or Playing Music by a Student if not authorized by the Superintendent.
4. The holding of any Meeting except with the approval of the Superintendent.
5. Absence from the hostel without leave permission.
6. Contumacious Neglect in Study.
7. Spitting in the mess and verandah and throwing dirt.
8. Absence from the hostel in the Evening without the Permission of the Superintendent.
9. Writing or in any other way defacing the Wall, Doors or Windows of the Building.
10. Holding any Special Meeting in the Hostel without the sanction of the Superintendent.
11. Misconduct of any other description will be Punished by the Superintendent.
12. Student may be removed from the Hostel on the Report of the Superintendent.
13. The Study hour is from 8.30am to 9.30am and 4.30pm to 8.30pm.
14. RAUFGING IS STRICTLY PROHIBITED INSIDE THE HOSTEL IF ANY STUDENT FOUND GUILTY WILL BE EXTERMINATED FROM THE HOSTEL IMMEDIATELY.
15. Any Violation with the Student in their Responsibility is taken care of.
16. All types of this conduct shall be reported to the Principal by the Superintendent.
17. Morning Meal: 8.00 am to 10.00 am, Afternoon 2.00 pm to 4.00 pm, and Evening 8.00 pm to 10.00 pm is to be observed for the Hostel.

 **GPS Map Camera**



**Cuttack, Odisha, India**  
**FVG7+79J, Sutahat, Cuttack, Odisha 753001, India**  
**Lat 20.476033°**  
**Long 85.863265°**  
**24/09/24 11:25 AM GMT +05:30**

**Google**

ଶୈଳବାଳା ନୂତନ ଛାତ୍ରାଳୟ  
Shailabala New Hostel




GPS Map Camera



Cuttack, Odisha, India  
FVG7+H5V, Chandi Rd, Chandi Chhaka, Tulasipur Colony, Cuttack, Odisha  
753001, India  
Lat 20.476404°  
Long 85.862931°  
24/09/24 11:27 AM GMT +05:30

ଶୈଳବାଳା ନୂତନ ଛାତ୍ରାଳୟ  
Shailabala New Hostel



 GPS Map Camera

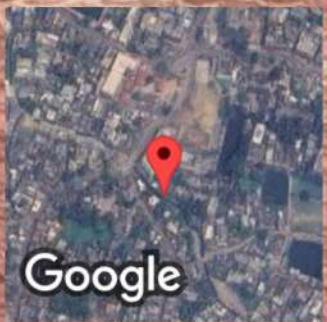


**Cuttack, Odisha, India**  
FVG7+H5V, Chandi Rd, Chandi Chhaka, Tulasipur Colony, Cuttack, Odisha  
753001, India  
Lat 20.476404°  
Long 85.862927°  
24/09/24 11:28 AM GMT +05:30

Google



 **GPS Map Camera**



**Cuttack, Odisha, India**

FVG7+H5V, Chandi Rd, Chandi Chhaka, Tulasipur Colony, Cuttack, Odisha  
753001, India

Lat 20.476379°

Long 85.862864°

24/09/24 11:29 AM GMT +05:30



 **GPS Map Camera**

Cuttack, Odisha, India

FVH7+2HR, Biju Patnaik Colony, Cuttack, Odisha 753001, India

Lat 20.477769°

Long 85.86431°

14/09/24 01:00 PM GMT +05:30

