



Shailabala Women's Autonomous College, Cuttack


Accredited with 'A' grade by N.A.A.C. (U.G.C.) (2006 & 2017)

सत्यमेव जयते नानृतं सत्येन पन्था विततो देवयानः।

"Oldest Women's College of Odisha!"

7.1.8: Describe the Institutional efforts/initiatives in providing an inclusive environment i.e., tolerance and harmony towards cultural, regional, linguistic, communal socioeconomic and such other diversities

- Geo-Tagged Photographs representing inclusive environment




Sambalpuri Dress Code for Students


-24/7/23
Co-ordinator
IQAC




Principal
Shailabala Women's (Aut) College
Cuttack



GPS Map
Camera Lite

FVH7+2HR, Biju Patnaik Colony, Cuttack, Odisha 753001, India

Latitude
20.47757728 N
Local 01:49:31 PM
GMT 08:19:31 AM

Longitude
85.8639072 E
Altitude -26.21 meters
Tuesday, 12.13.2022




GPS Map Camera

Google
null, Odisha, India
FVH7+2HR, Biju Patnaik Colony, Cuttack, Odisha 753001,
Long 85.863888°
Lat 20.477603°
16/12/2022 03:10 PM



GPS Map Camera

Google
null, Odisha, India
FVH7+5QP, Mission Rd, Biju Patnaik Colony, Cuttack, Odisha
Long 85.864467°
Lat 20.477973°
16/12/2022 12:48 PM




GPS Map Camera

Google
null, Odisha, India
FVH7+4H0, Mission Rd, Biju Patnaik Colony, Cuttack,
Long 85.863984°
Lat 20.477847°
16/12/2022 03:49 PM



GPS Map Camera


Google
null, Odisha, India
FVH7+243, Chandi Rd, Chandi Chhaka, Biju Patnaik Colony,
Long 85.862795°
Lat 20.477525°
17/12/2022 11:55 AM



Competitions (Song, Dance, Chess, One act play, &jhoti




Cuttack, Odisha, India
 Shalibala Women's Autonomous College, Mission Rd, Biju Patnaik Colony,
 Cuttack, Odisha 753001, India
 Lat 20.47653°
 Long 85.864162°
 03/07/23 03:15 PM GMT +05:30




Cuttack, Odisha, India
 Shalibala Women's Autonomous College, Mission Rd, Biju Patnaik Colony, Cuttack, Odisha
 753001, India
 Lat 20.47653°
 Long 85.864162°
 15/04/24 12:42 PM GMT +05:30

Art Exhibition organized by Department of Teacher Education



Cuttack, Odisha, India
 FVG7-PM5, Biju Patnaik Colony, Cuttack, Odisha 753001, India
 Lat 20.476342°
 Long 85.864223°
 13/04/24 01:10 PM GMT +05:30



Cuttack, Odisha, India
 FVG7+79H, Sutahat, Cuttack, Odisha 753001,
 India
 Lat 20.475586°
 Long 85.863624°
 21/04/23 02:32 PM GMT +05:30

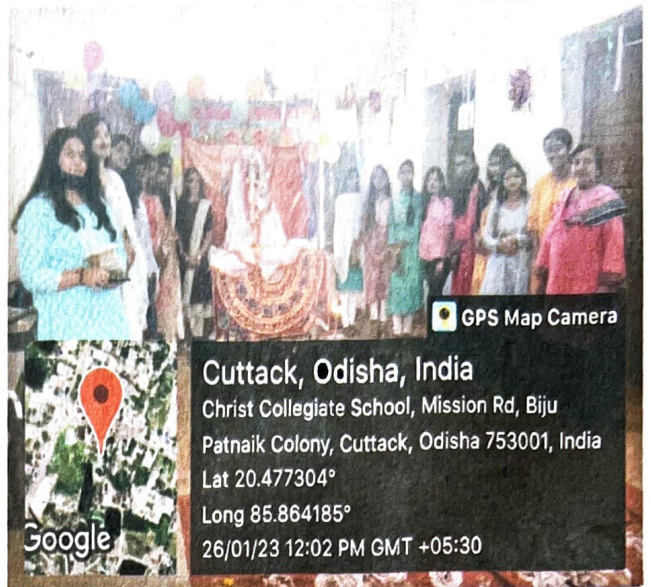
Art & Poster Exhibition organized by PG Department of Sanskrit



GPS Map Camera

Cuttack, Odisha, India
 FVH7+2HR, Biju Patnaik Colony, Cuttack, Odisha 753001, India
 Lat 20.477496°
 Long 85.864002°
 19/09/23 11:58 AM GMT +05:30

Google



GPS Map Camera

Cuttack, Odisha, India
 Christ Collegiate School, Mission Rd, Biju
 Patnaik Colony, Cuttack, Odisha 753001, India
 Lat 20.477304°
 Long 85.864185°
 26/01/23 12:02 PM GMT +05:30

Google

Ganesh Pooja celebration



Birth and Death Anniversary of Utkal Gaurav Madhusudan Das




Birth Anniversary of Founder



Hostel function attended by Hindu, Muslim, Christian students

स्नातकोत्तर हिन्दी विभाग
शैलबाला महिला स्वयंसेविका मन्त्रालय, कटक, ओडिशा
हिन्दी दिवस संगोष्ठी
विषय : संपर्क भाषा हिन्दी
दिनांक : 14/09/2022

 GPS Map Camera

Cuttack, Odisha, India

FVH7+2HR, Biju Patnaik Colony, Cuttack,

Odisha 753001, India

Lat 20.477405°

Long 85.864215°

14/09/22 03:40 PM GMT +05:30



Celebration of Hindi Divas




Students of PG Department of Hindi visited Dhauli Santi Stupa



Students of PG Department of psychology visited Manodaya, Bhubaneswar

[Signature]
24/11/23
Co-ordinator
IQAC



[Signature]
24/11/23
Principal
Shailabala Women's (Auto) College
Cuttack